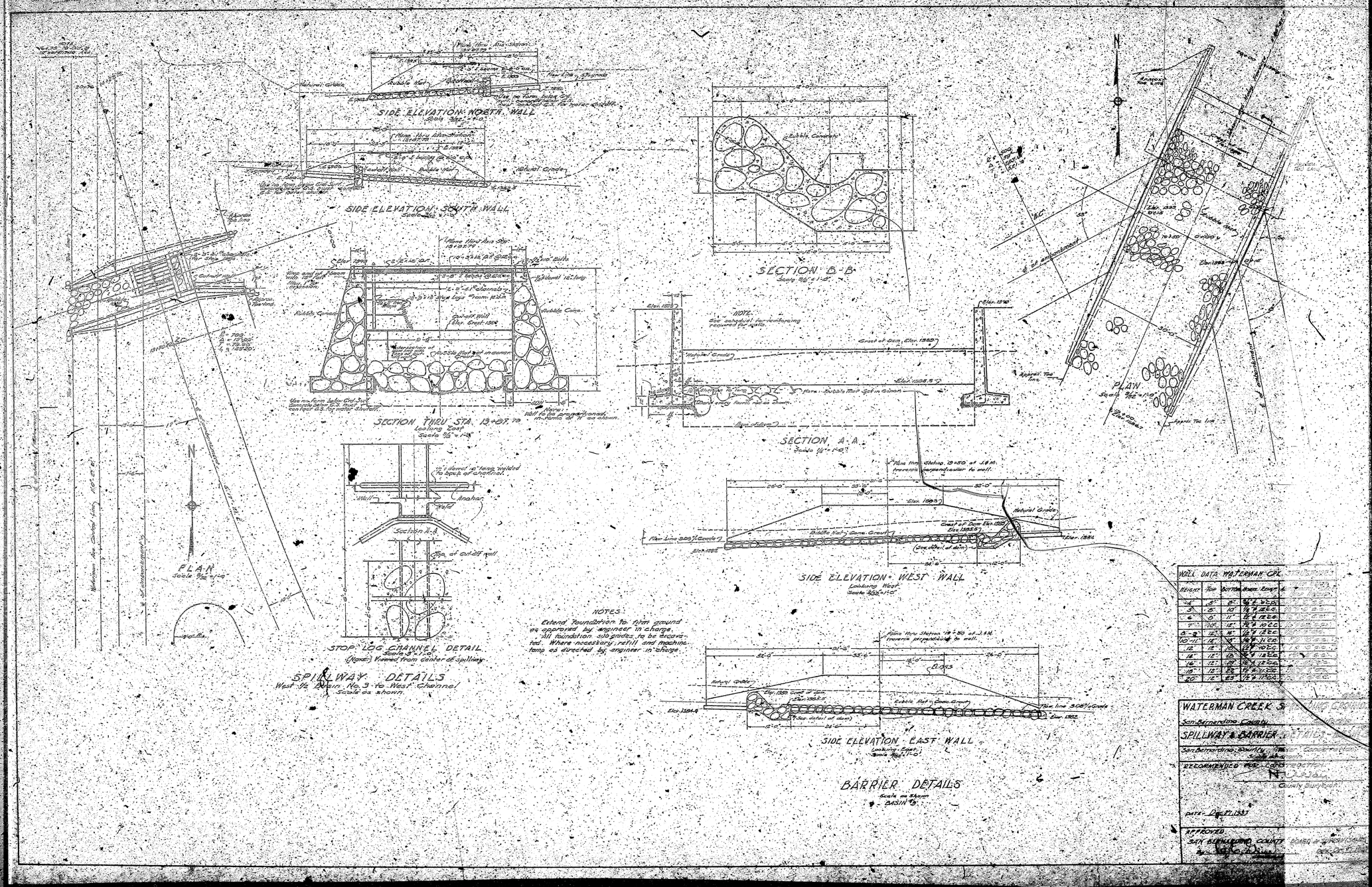
SIDE ELEVATION: NORTH WALL
SIDE ELEVATION: SOUTH WALL
SECTION B-B
SECTION THRU STA. 13+87 to
Looking East
Scale 1/8"=1'-0"
SECTION A-A
Scale 1/4"=1'-0"
PLAN
Scale 1/8"=1'-0"
SIDE ELEVATION: WEST WALL
Looking West
SIDE ELEVATION: EAST WALL
Looking East
Scale 1/8"=1'-0"
STOP LOG CHANNEL DETAIL
Scale 3"=1'-0"
(Typical) Viewed from center of spillway
SPILLWAY DETAILS
West 1/2 Basin No. 3 to West Channel
Scale as shown.
BARRIER DETAILS
Scale as shown
BASIN #3
NOTES
Extend foundation to firm ground as approved by engineer in charge.
All foundation subgrades to be excavated. Where necessary, refill and machine tamp as directed by engineer in charge.
WALL DATA WATERMAN CR.
WATERMAN CREEK S
San Bernardino County
SPILLWAY & BARRIER
RECOMMENDED FOR
County Surveyor
DATE Dec 27 1933
APPROVED
SAN BERNARDINO COUNTY

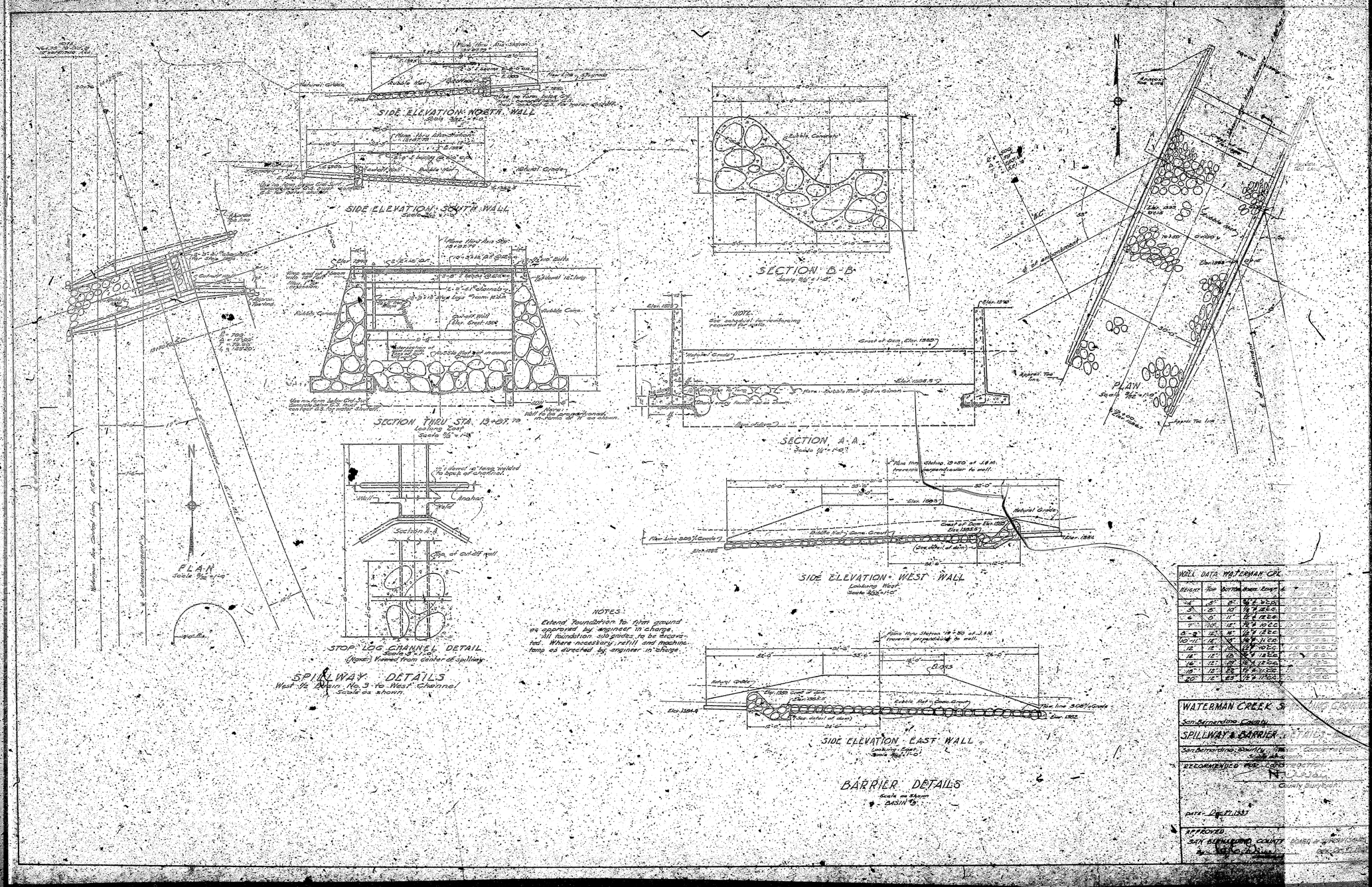
SIDE ELEVATION: NORTH WALL
SIDE ELEVATION: SOUTH WALL
SECTION B-B
SECTION THRU STA. 13+87 to
Looking East
Scale 1/8"=1'-0"
SECTION A-A
Scale 1/4"=1'-0"
PLAN
Scale 1/8"=1'-0"
SIDE ELEVATION: WEST WALL
Looking West
SIDE ELEVATION: EAST WALL
Looking East
Scale 1/8"=1'-0"
STOP LOG CHANNEL DETAIL
Scale 3"=1'-0"
(Typical) Viewed from center of spillway
SPILLWAY DETAILS
West 1/2 Basin No. 3 to West Channel
Scale as shown.
BARRIER DETAILS
Scale as shown
BASIN #3
NOTES
Extend foundation to firm ground as approved by engineer in charge.
All foundation subgrades to be excavated. Where necessary, refill and machine tamp as directed by engineer in charge.
WALL DATA WATERMAN CR.
WATERMAN CREEK S
San Bernardino County
SPILLWAY & BARRIER
RECOMMENDED FOR
County Surveyor
DATE Dec 27 1933
APPROVED
SAN BERNARDINO COUNTY

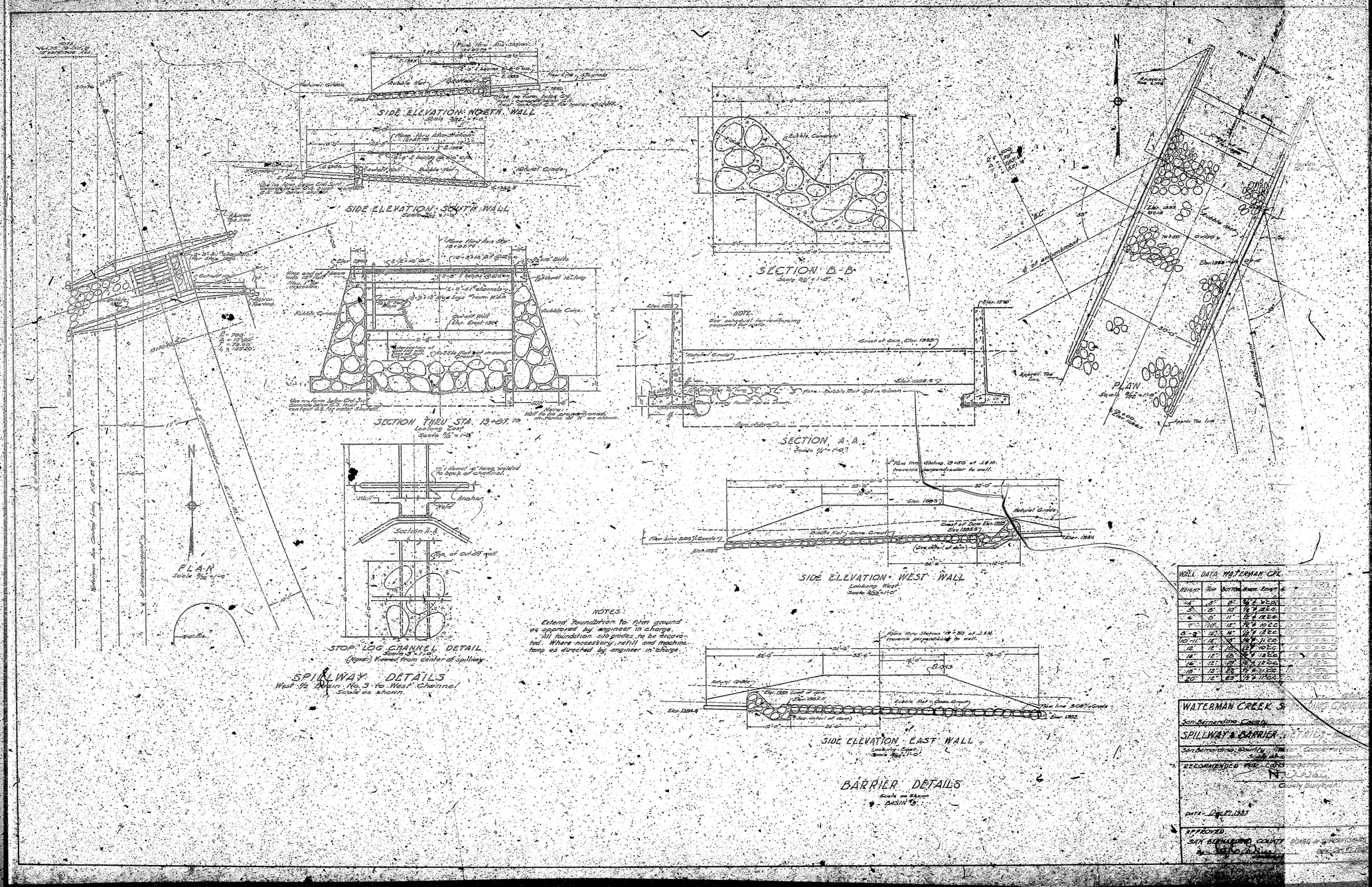
SIDE ELEVATION: NORTH WALL
SIDE ELEVATION: SOUTH WALL
SECTION B-B
SECTION THRU STA. 13+87 to
Looking East
Scale 1/8"=1'-0"
SECTION A-A
Scale 1/4"=1'-0"
PLAN
Scale 1/8"=1'-0"
SIDE ELEVATION: WEST WALL
Looking West
SIDE ELEVATION: EAST WALL
Looking East
Scale 1/8"=1'-0"
STOP LOG CHANNEL DETAIL
Scale 3"=1'-0"
(Typical) Viewed from center of spillway
SPILLWAY DETAILS
West 1/2 Basin No. 3 to West Channel
Scale as shown.
BARRIER DETAILS
Scale as shown
BASIN #3
NOTES
Extend foundation to firm ground as approved by engineer in charge.
All foundation subgrades to be excavated. Where necessary, refill and machine tamp as directed by engineer in charge.
WALL DATA WATERMAN CR.
WATERMAN CREEK S
San Bernardino County
SPILLWAY & BARRIER
RECOMMENDED FOR
County Surveyor
DATE Dec 27 1933
APPROVED
SAN BERNARDINO COUNTY